

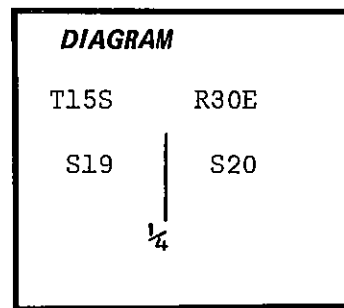
CERTIFIED RECORD OF LAND CORNER MONUMENTATION

History of original corner establishment:

Corner established in 1880 by S.W. Lachland, under General Land Office Contract No. 357.

Surveyor General's records state;

- Set a post for 1/4 sec. cor. from which;
- A pine 16 in. dia. bears N45°E 47 lks. dist.
- A pine 20 in. dia. bears N50°W 52 lks. dist.



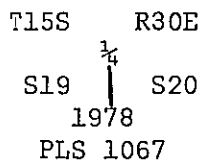
Note: No restoration appears in County records.

Description of corner evidence found:

At assumed corner location, I found remains of a charred post 6 in. in the ground, from which a pine 16 in. dia. (now 30 in. dia.) bears N45°E 47 lks. dist., scribing visible.

Description of monument and accessories I established to perpetuate the original location of this corner:

As evidence in vicinity of corner agrees with GLO record, at the location of the found charred post 6 in. in ground, I set a 30 in. long by 2 in. dia. galv. iron pipe in ground, with a 2 in. brass cap marked:




New Bearing Tree:

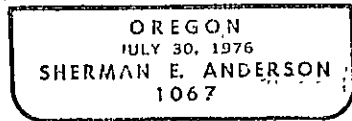
A p.pine, 6 in. dia. bears S47°30'W 26.9 lks. dist. scribed 1/4 S19 BT

I placed a brass washer marked PLS 1067 and USFS signs on all bearing trees. I hereby certify the above corner monument was re-established as herein described on June 6, 1978.

Witness: Darryl J. Anderson
Assistant



Sherman E. Anderson



Office of *Surveyor* County of *Grant*
 State of *Oregon*, I hereby certify that the within instrument was filed in this office
 for record on the *21* day of *Sept*, 1978
Robert W. Smith by _____
 (COUNTY OFFICIAL) (DEPUTY)